

Veronica O. Davis, P.E.



FRAMING THE CHALLENGE

FATALITIES

FROM 2010 TO 2014



57 people walking



7 people biking



67 Drivers/
Passengers

CRASHES BY STATE ISSUED DRIVER'S LICENSE

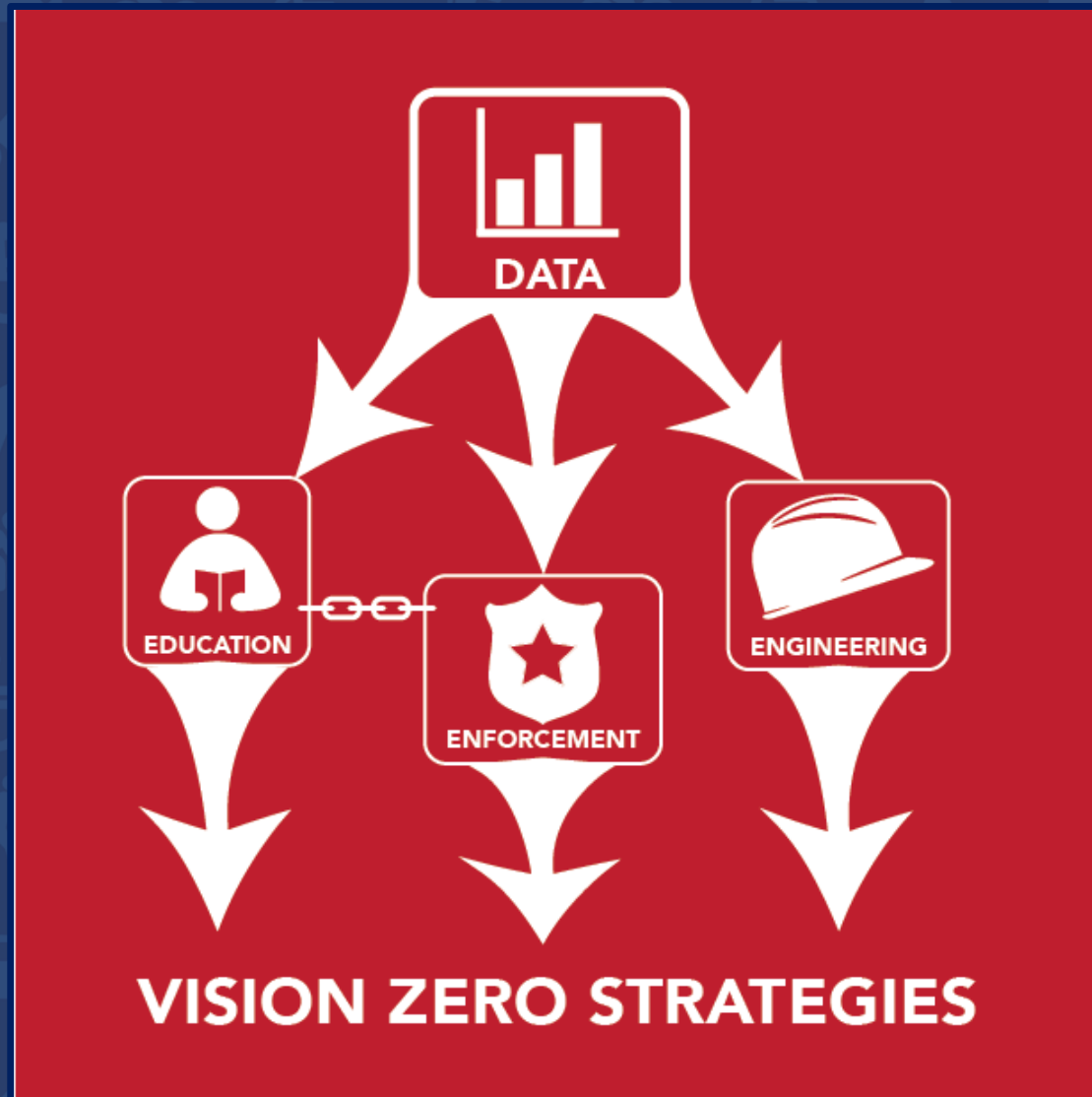
Jurisdiction	Percentage of Collisions		
	2011	2012	2013
DC	35.6%	40.3%	36.5%
MD	37.3%	34.8%	31.5%
VA	14.1%	14.0%	12.7%
Other	8.9%	8.6%	11.4%
Unknown	4.1%	2.3%	7.9%
Total	100%	100%	100%

Source: District Department of Transportation 2015 Strategic Highway Safety Plan

BUILDING THE PLAN



1. INTERAGENCY GROUPS



2. PUBLIC AWARENESS EVENTS



Join us!
Awareness Events
coming to
#All8Wards

#VZDC

VISION ZERO
SAFE STREETS FOR WASHINGTON, DC

Date	Location	Time
July 16	Chesapeake Park Metro Station	5:00 pm - 7:30 pm
July 18	Columbia Heights Metro Station	11:00 am - 1:30 pm
July 21	Takoma Metro Station	5:00 pm - 7:30 pm
July 23	Easton Metro Station	3:30 pm - 6:00 pm
July 25	14th & Wisconsin Ave NW	11:00 am - 1:30 pm
July 27	7th & H Street NW	3:30 pm - 6:00 pm
July 28	Woodward Metro Station	5:00 pm - 7:30 pm
July 29	Monrovia Park & Minnesota Ave NE	5:00 pm - 7:30 pm
August 1	Eastern Market Metro Station	11:00 am - 2:30 pm

d. DC
Department of the District of Columbia



3. YOUTH SUMMIT



3. YOUTH SUMMIT



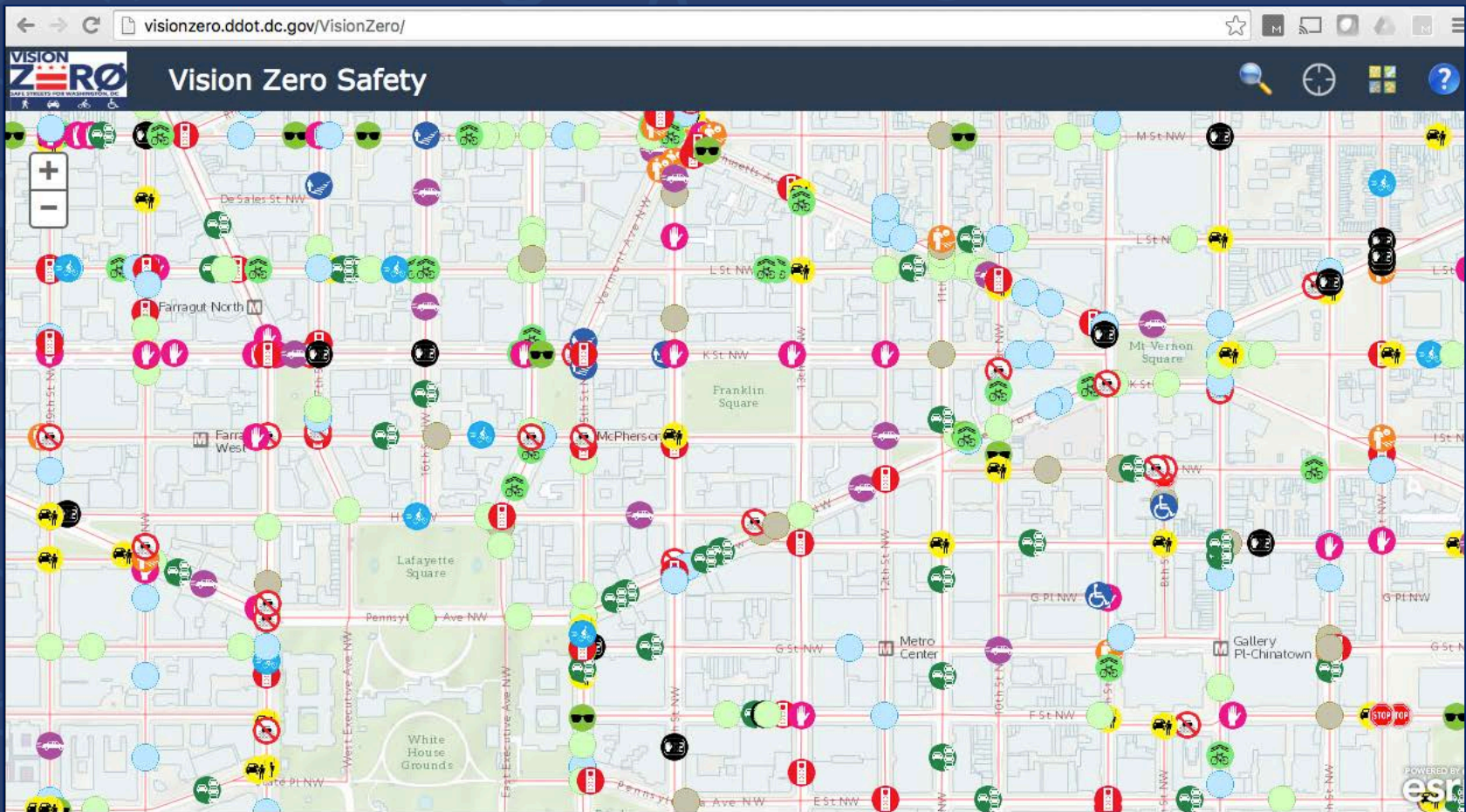
3. YOUTH SUMMIT



3. YOUTH SUMMIT



4. CROWDSOURCE DATA

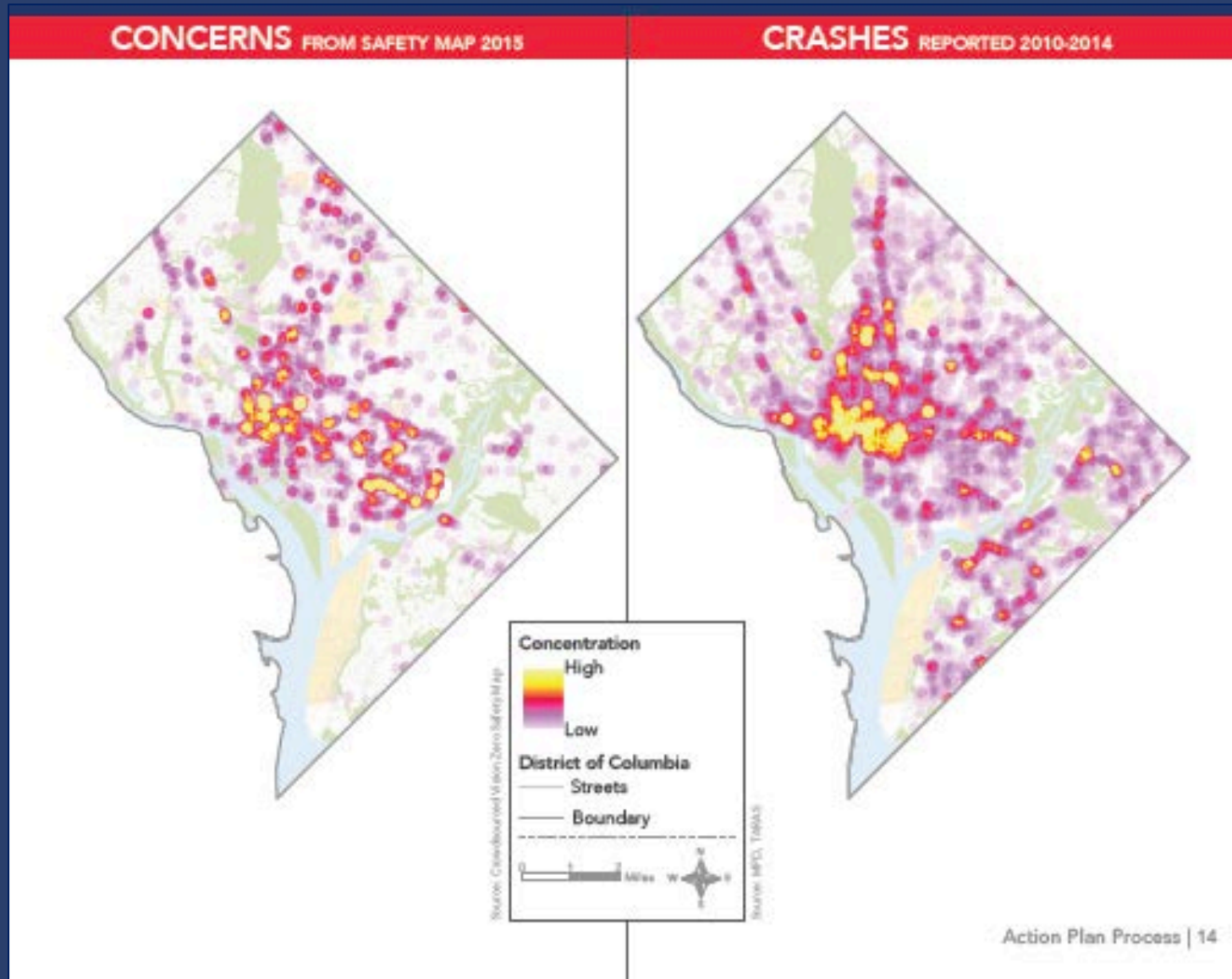


WHAT WE HEARD



#1 CONCERN

WHAT WE HEARD




5. MEETING WITH STAKEHOLDERS



DOING WHILE PLANNING




DOING WHILE PLANNING



DOING WHILE PLANNING



DOING WHILE PLANNING




RELEASING THE PLAN



The Plan

DCVisionZero.com

A PLAN OF ACTION



VISION
Z=RO
SAFE STREETS FOR WASHINGTON, DC



December 2015

d. WE ARE WASHINGTON GOVERNMENT OF THE DISTRICT OF COLUMBIA
MURIEL BOWSER, MAYOR

VISION
Z=RO
SAFE STREETS FOR WASHINGTON, DC



Veronica O. Davis, P.E.

vdavis@nspiregreen.com

(202) 793-5600

@NspiregreenLLC